

PLAN SHOWING THE PROPOSED RESIDENTIAL BUILDING AT PLOT NO. 51, V . V . KOIL STREET, IN S . NO. 107, T . S . NO . 13, BLOCK NO . 76, NO . 106, KOYAMBEDU VILLAGE, CHINMAYA NAGAR

STAGE - I, CHENNAI

SCALE - 1" = 8'0" [1:100]

DN . NO - 65 .

B/SPIB/1938/B/2004
 Planning Permit No. 600-094
APPROVED
 SUBJECT TO THE CONDITIONS IN THE P.L.A. OF THE CORPORATION OF CHENNAI
 Date: 27/11/2013
 ZONE - 5

REFERENCE

PROPOSAL

BOUNDARY

ROAD

SHEET NO . 2 / 2

CMDA (B) / No. 1
 C No. BCI/24102/03
 Assd.
 Scrutiny
 P. A. S
 8/12/14
 SIA/104
 A.P. D.P.

OWNER

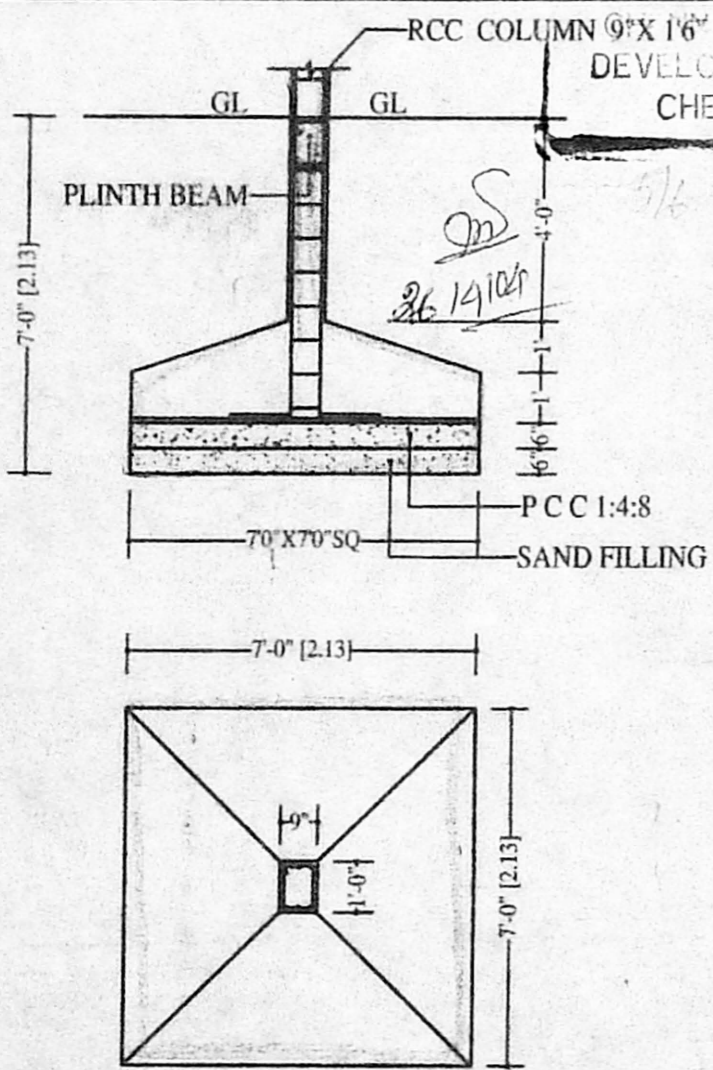
(2)2

20/11/2014

OFFICE COPY

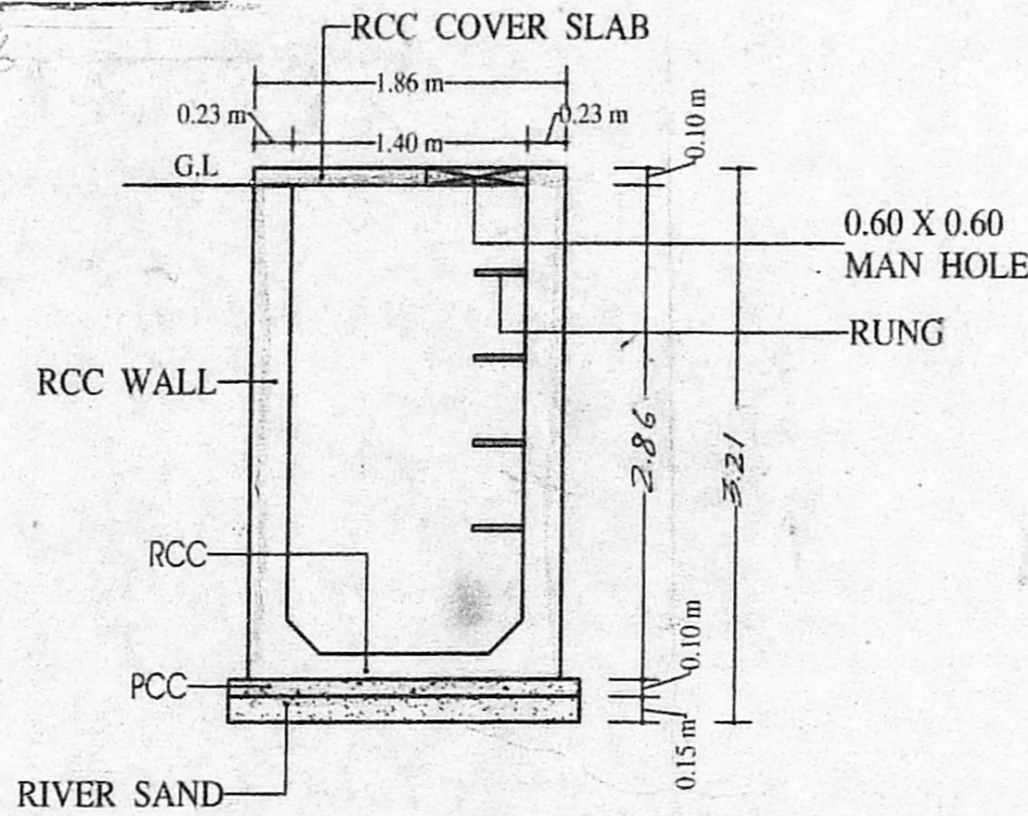
N. Rajasekar, B. ARCH. A.I.A.A.,
 REGISTERED ARCHITECT
 LICENSED SURVEYOR No. 101
 DOOR No. 23 PLOT No. 101,
 IV AVENUE CHENNAI.

LICENSED SURVEYOR

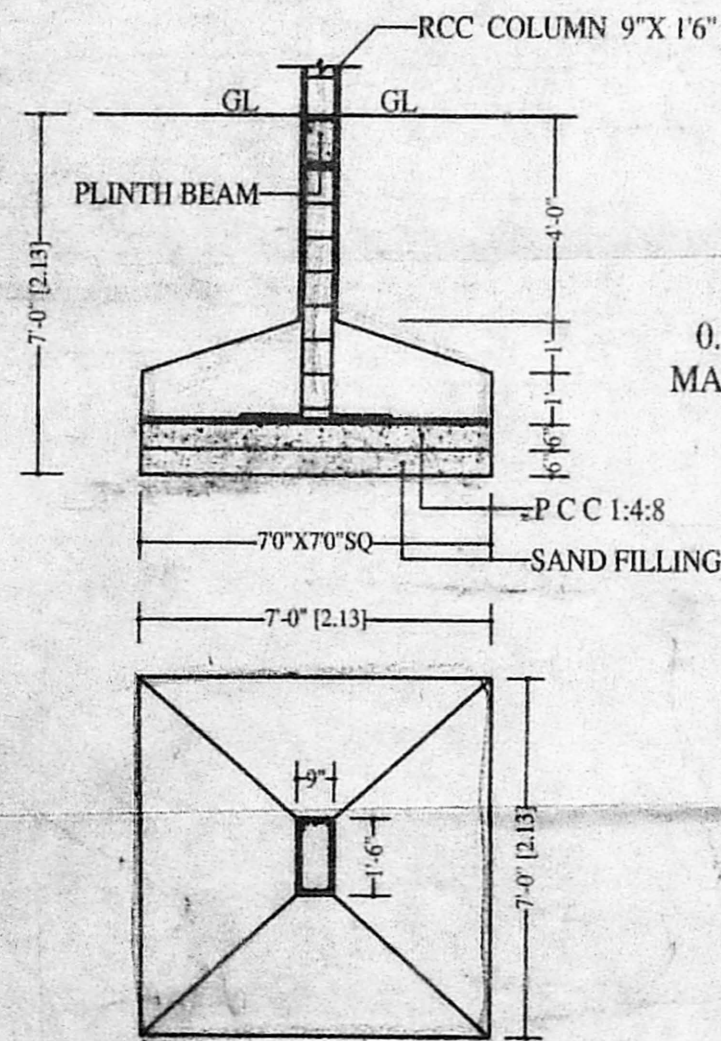


FOUNDATION DETAILS

[SCALE - 1" = 4'0" (1 : 50)]

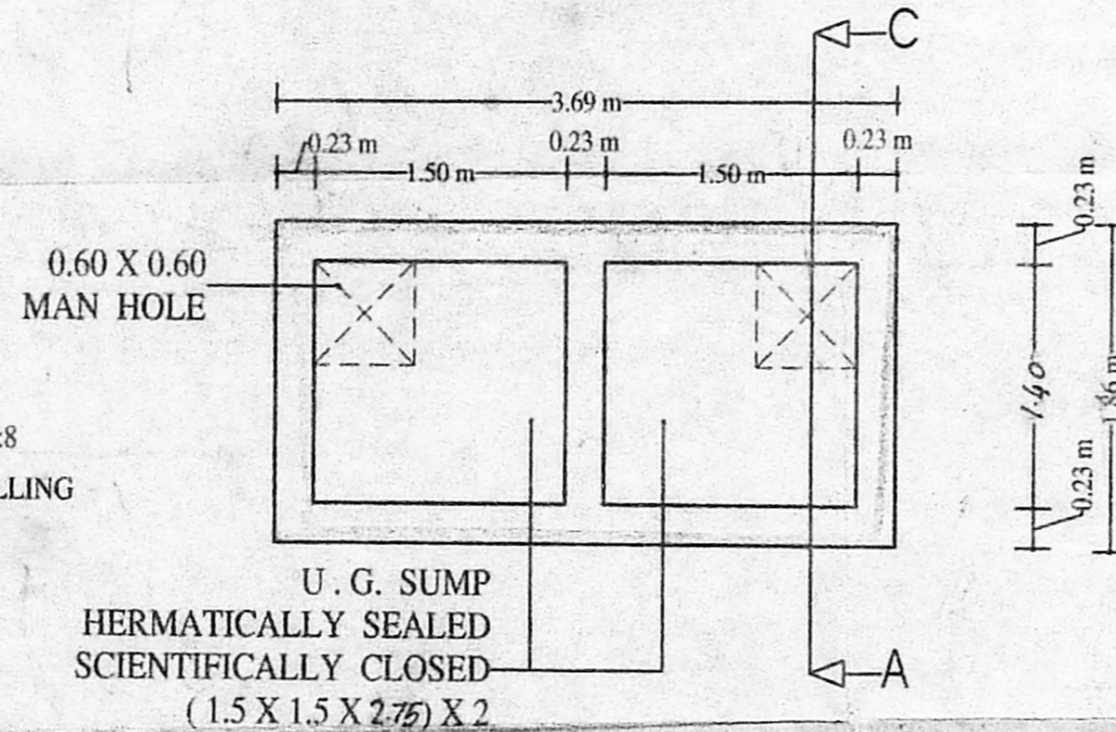


SECTION ON AC



FOUNDATION DETAILS

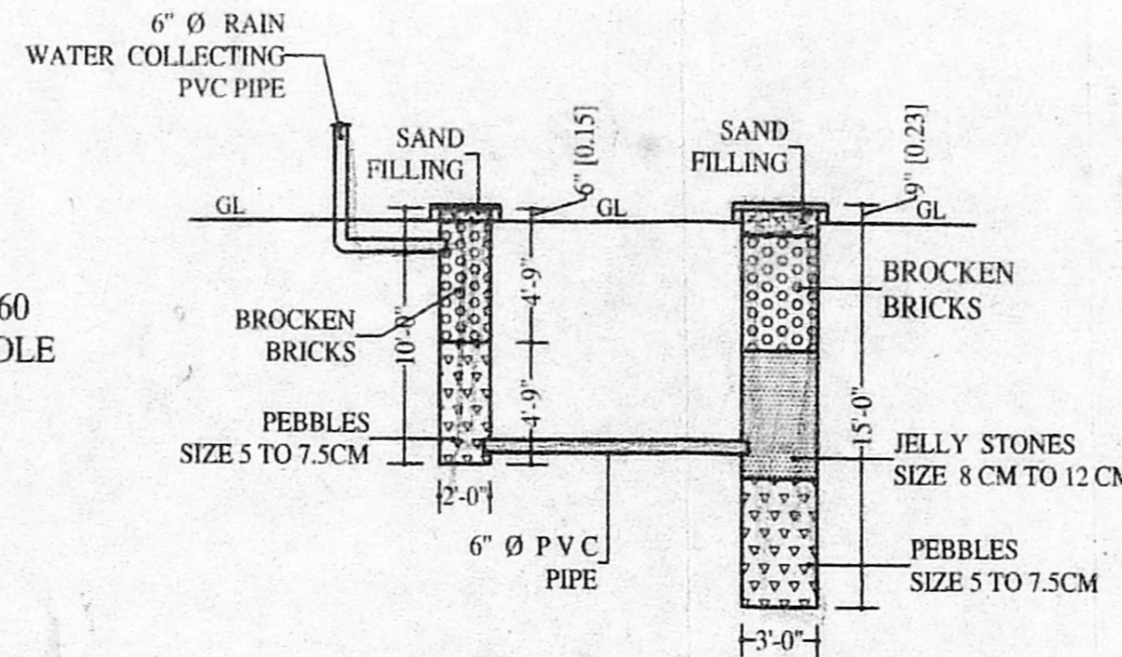
[SCALE - 1" = 4'0" (1 : 50)]



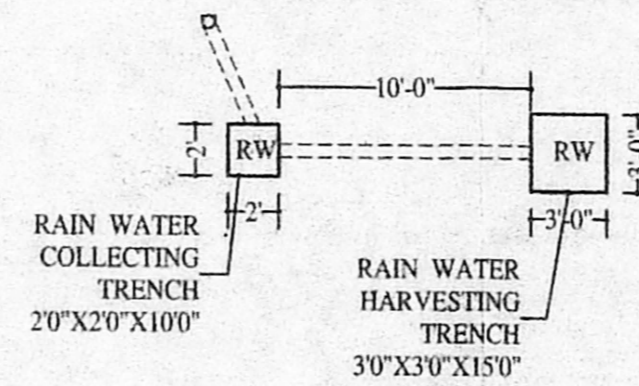
PLAN
DETAIL OF SUMP

[SCALE - 1" = 4'0" (1 : 50)]

CAPACITY = 12.0 m³.



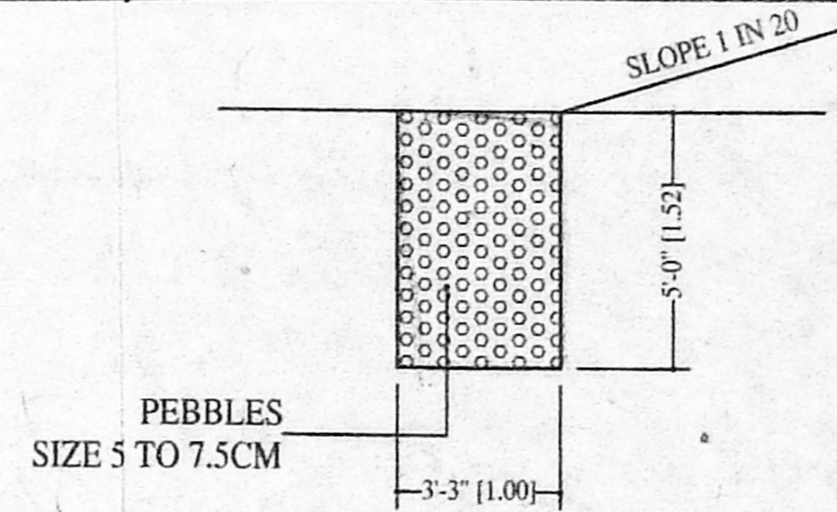
CROSS SECTION



PLAN

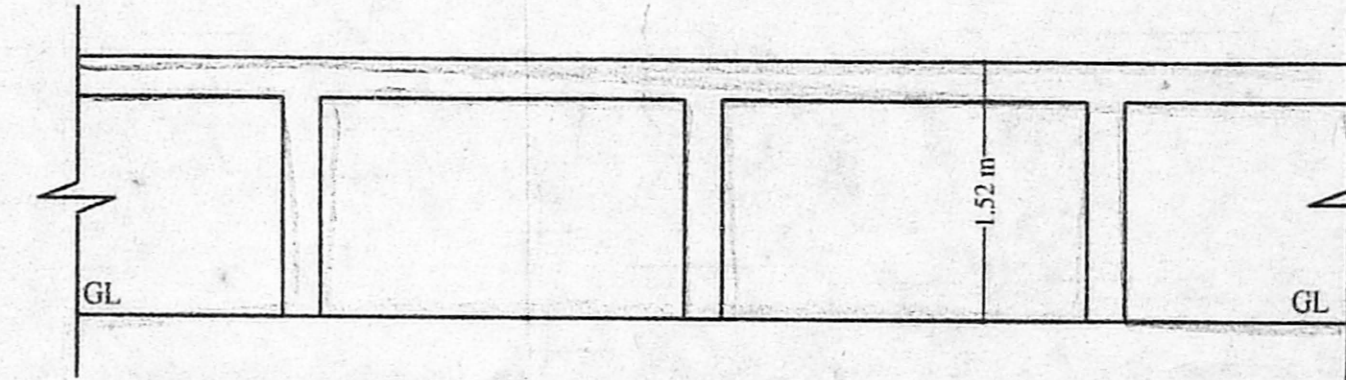
RAIN WATER HARVESTING TRENCH

[SCALE - 1" = 8'0" (1 : 100)]



RAIN WATER COLLECTING TRENCH

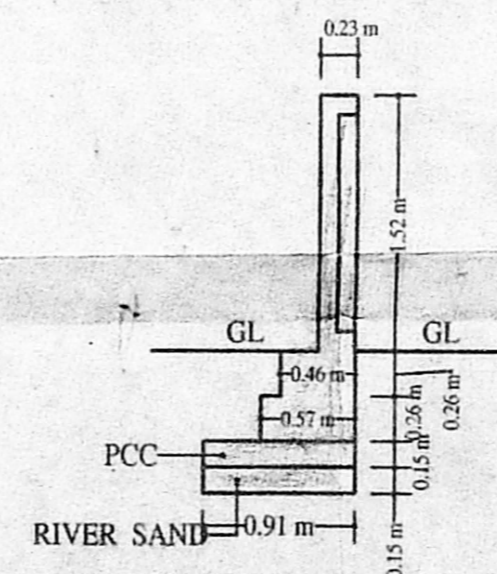
[SCALE - 1" = 4'0" (1 : 50)]



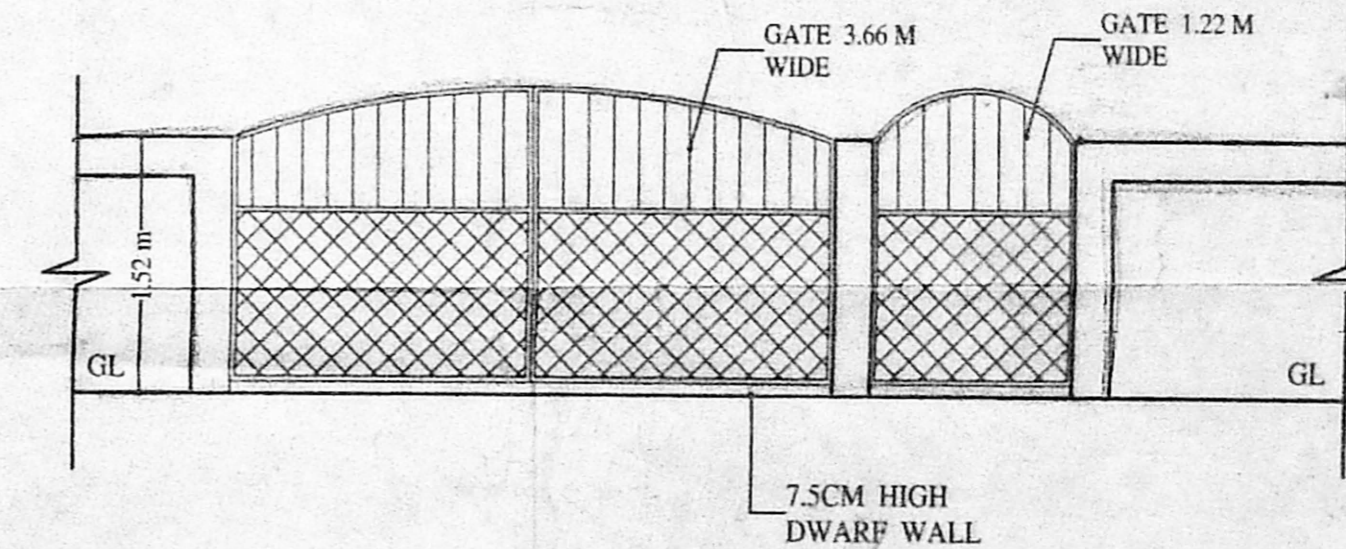
ELEVATION

DETAIL OF COMPOUND WALL

[SCALE - 1" = 4'0" (1 : 50)]



CROSS SECTION COMPOUND WALL



GATE DETAIL

[SCALE - 1" = 4'0" (1 : 50)]

